



Notes

Dimensions in metres

All spot levels and contours in metres, and relate to OS Datum.

Do not scale from this drawing. Use written dimensions only.

Ch 0.00

Ch 3.00m

Ch 12.50m

Ch 20.00

Ch 30.00

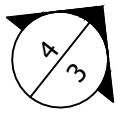

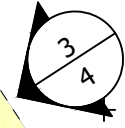
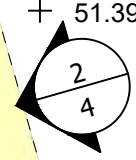
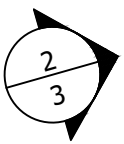
1

2

3

4

5



2 Layout Plan Phase 1 Works  
Scale: 1:100 @ A3

**Joseph Byrne** BSc(Hons) MCSI MRICS  
CHARTERED SURVEYOR  
Heather Breeze, Kilmannon Road,  
Murrinctown, Wexford  
M 087 6392837 E info@jbcs.ie



Project	Measured Survey at Ferns Graveyard, Ferns, Enniscorthy, Co. Wexford	Scale	1:100 @ A3
Client	Anú Heritage	Drwg.No.	S25/05_2
Title	Layout Plan Phase 1 Works	Stage	SURVEY
		Date	Sept 2025



